



BIKING GUIDE OF LAKE PEPIN



Biking Tours of Lake Pepin in Minnesota and Wisconsin

A Bicycle Tour of Lake Pepin

beginning at Lake City, MN



**Saturday
June 4, 2022**

TOUR DE PEPIN

32 Miles

*Milieu**

Lake City to
Stockholm

50 Miles

*Demi-Siecle**

Lake City to Lake Pepin
Overlook

72 Miles

Lac Plein

Lake City to
Lake City (*Full Tour*)

100 Miles

Siècle

Lake City to Lake City
(*Extended Tour*)



LAKE CITY
CHAMBER OF COMMERCE

Proceeds Support

LakePepin
LegacyAlliance



www.tourdepepin.com • 651-345-4123



BIKING GUIDE OF LAKE PEPIN

Lake Pepin Area Map 4-5

Rides originating in:

Lake City 6-7

Wabasha 8-9

Nelson 10-11

Pepin 12-13

Stockholm and
Maiden Rock 14-15

Bay City 16-17

Red Wing 18-19

Frontenac 20-21

Lake City (*Leisure Rides/
Family Friendly*) 22-23







Historic Theilman Country Ramble

Begin your tour at Hok-Si-La, www.hoksilapark.org, a city park and campground on Lake Pepin. Ample parking is available. Head South on Hwy. 61 to Cty Rd 4 and into Theilman. Take a short detour thru this historic town, where a point of interest is the newly restored opera house. Continue on Cty 18 to Kellogg, and return to Lake City via Hwy. 61.

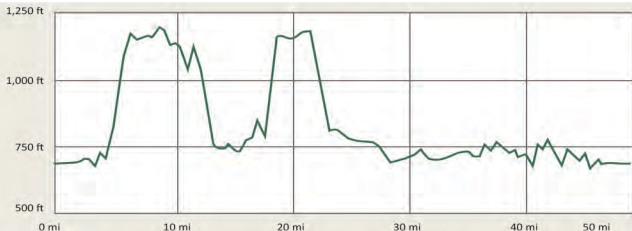
Miles: 48.9

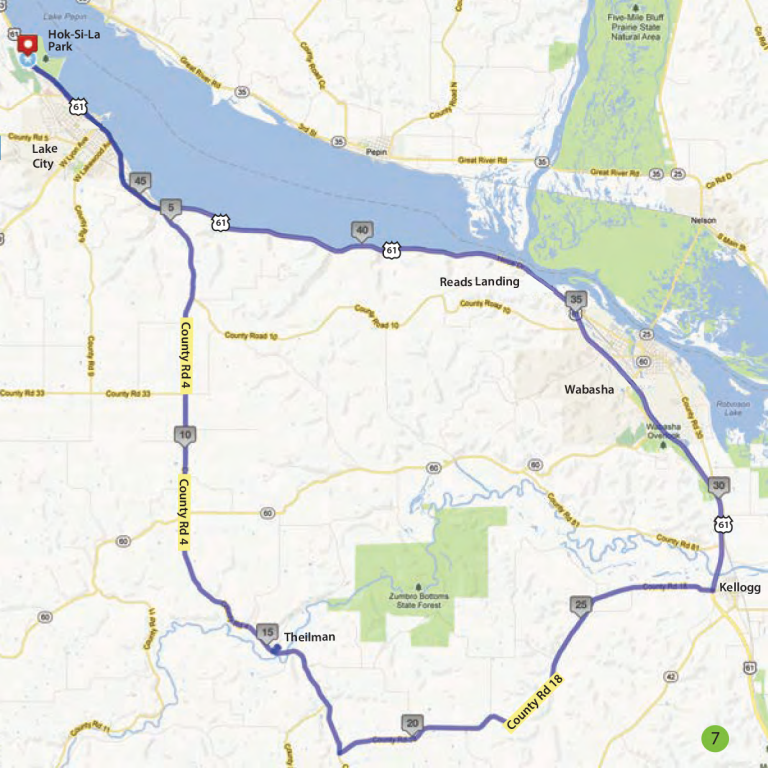
Elev. Start/Max: 688/1201 ft

Average Grade: 4%

Total Gain: 1932 ft

ELEVATION





East Indian Creek Ride

Start your ride in Wabasha, home of the National Eagle Center and the Wabasha Bike Club (www.wabashabicycleclub.com), at the Eagle's Nest Coffee House (330 2nd St W). Take Bridge Ave to a right on Hiawatha Dr W. Go left on Hwy 61 to Kellogg, right on Co Rd 18, left on Co Rd 14, right on Hwy 61, then left onto Co Rd 84. Follow Co Rd 84 to the stop sign, and go right on Dodge St, left on Belvidere Ave (Co Rd 18). In Wabasha, go right on Hwy 60 (Pembroke Ave) and left on 2nd St W.

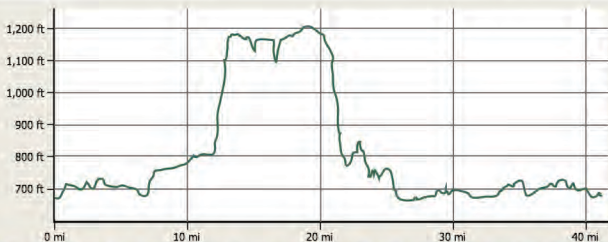
Miles: 41.9

Elev. Start/Max: 675/1207 ft

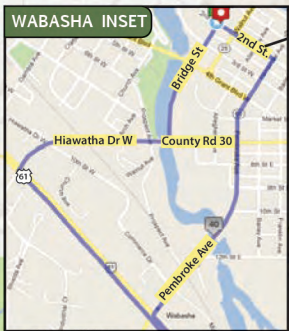
Average Grade: 3.4%

Total Gain: 1040 ft

ELEVATION



WABASHA INSET



Backwaters/Beef Slough/ Buffalo River Ride

From Nelson, head north on WI Hwy 35 to Cty Rd D and take a right. Head to McDonough Road and take a right, and then a right on Cty KK. Take a right on Hwy 37 to Hwy 35 and then head north back to Nelson. This route can be shortened by taking a right on Cty II before getting to McDonough Rd or lengthened by taking Cty D all the way to Cty KK.

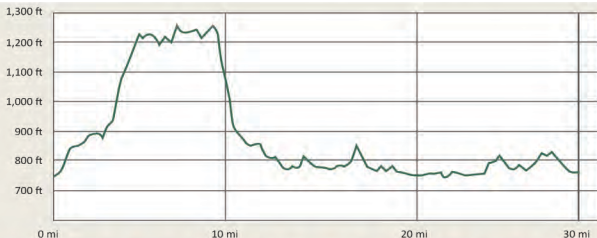
Miles: 29.8

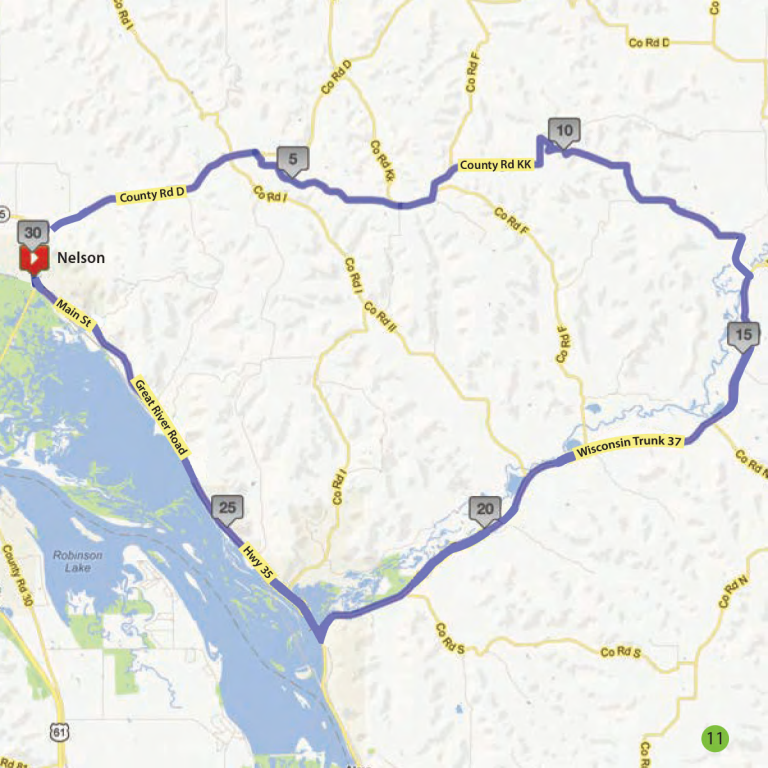
Average Grade: 2.9%

Elev. Start/Max: 720/1283 ft

Total Gain: 829 ft

ELEVATION





Nelson

Main St

Great River Road

Robinson Lake



Hwy 35



Wisconsin Trunk 37



County Rd KK

11



Little House Trail

Pepin is the Birthplace of Laura Ingalls Wilder, and you can start your tour at the city park named in her honor, located at 806 3rd St (Hwy 35). Head South on Hwy. 35 and take a left at Cty. N. Take Cty N to Cty SS, and take a left. Head to Cty CC and take a left into Lund, follow Cty CC which takes you by a reconstructed log cabin with a historically-accurate picture of where Laura was born and what prairie pioneer life was like.

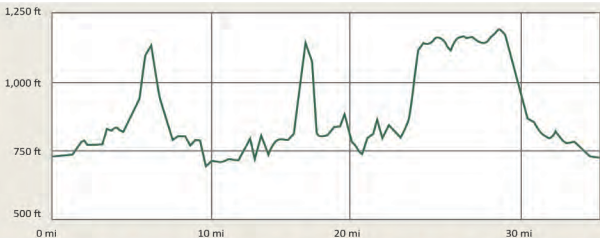
Miles: 36.38

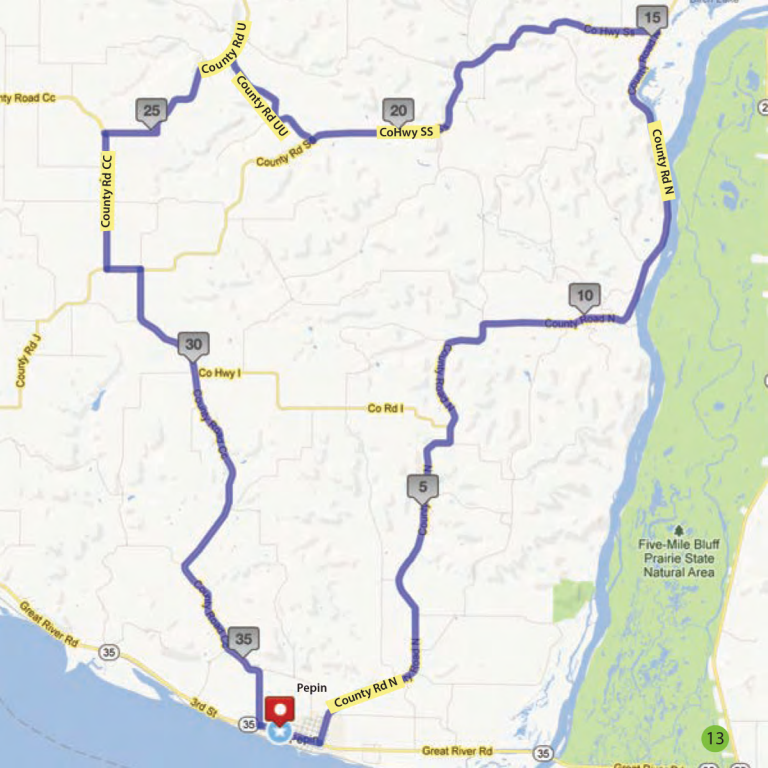
Elev. Start/Max: 718/1191 ft

Average Grade: 3.7%

Total Gain: 1417 ft

ELEVATION







www.stockholmwisconsin.com • www.maidenrock.org

Cidery Detour

Park your car at the Stockholm City Park. Take Cty Rd J to Lund, then left on Cty Rd CC. Follow CC north and then west (it turns into Cty HH). Take a left at Cty SS and go downhill into the town of Maiden Rock. Take a left on Hwy 35 to Cty AA which becomes Cty E, where you can detour to the Maiden Rock Winery & Cidery, www.maidenrockwinerycidery.com. Return to Cty E and it will join with Cty J to take you back to Stockholm.

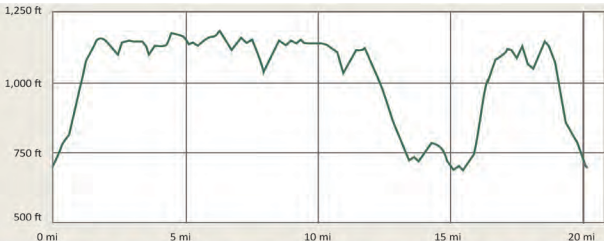
Miles: 20.79

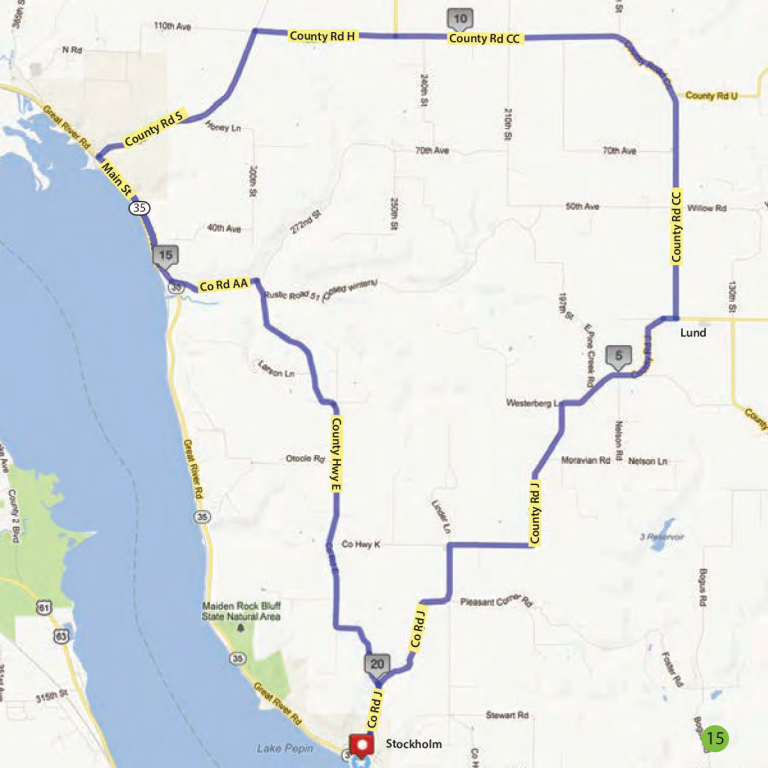
Elev. Start/Max: 739/1178 ft

Average Grade: 3.8%

Total Gain: 991 ft

ELEVATION





County Rd H

County Rd CC

County Rd S

Main St

Co Rd AA

County Hwy E

Co Rd J

County Rd J

County Rd CC

County Rd U

Lund

Maiden Rock Bluff
State Natural Area

Lake Pepin

Stockholm

15



Flat Pennies Tour

Start your ride at Flat Pennies Ice Cream, www.flatpennies.com, and turn right onto Hwy. 35. Turn right on to Cty Rd C, then right on Cty Rd V. Take a right at Cty Rd D, and a right onto Cty Rd EE. After about 2.5 miles, you will continue on Cty EE by taking a left turn. Cty EE will take you back into Bay City, where you take a right on to Hwy 35 and finish your ride at Flat Pennies. Now it's time to enjoy some Wisconsin Dairy soft-serve ice cream!

Miles: 22.86

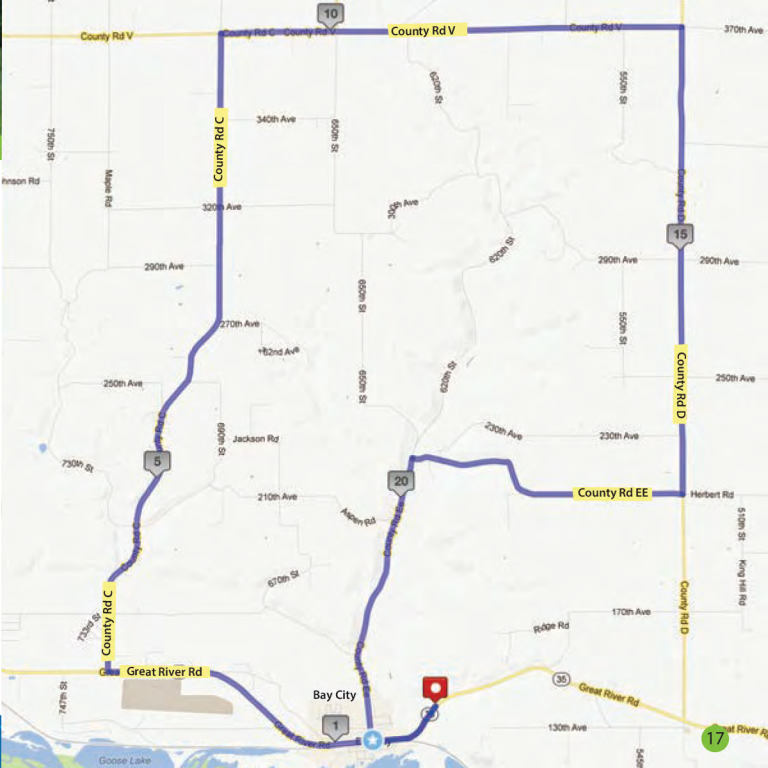
Start/Max Elev.: 694/1129 ft

Average Grade: 2.5%

Total Gain: 659 ft

ELEVATION





County Rd V

County Rd C

County Rd V

County Rd V

County Rd C

15

County Rd D

County Rd EE

County Rd C

Great River Rd

Bay City

1

30

Great River Rd

17

Goose Lake

Pottery Cruise

Your Red Wing ride starts at the Red Wing Pottery Salesroom 1920 Old West Main St. Turn right onto Old West Main. At .3 miles, turn left onto Withers Harbor Dr. and enter bike trail on right. After one mile, turn onto Featherstone Rd, and then left on Bench St., Bench becomes Cty 1. Continue on Cty 1, right on Cty 7. Cross Hwy 19 into Vasa. Turn right, continue on Cty. 7. After the church, turn left on Cty 7. After 8 miles, turn right onto Cannon Valley Trail until Red Wing trailhead. At 9 miles turn left onto Old West Main, return to Pottery Salesroom.

Miles: 30.41

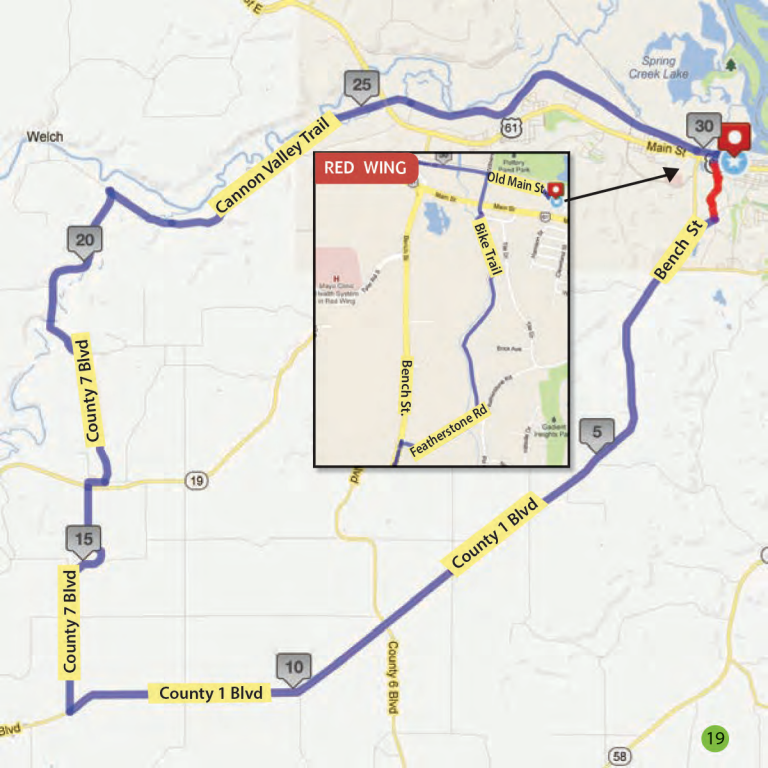
Start/Max Elev.: 692/1119 ft

Average Grade: 2.8%

Total Gain: 810 ft

ELEVATION





RED WING

25

81

30

20

County 7 Blvd

19

15

County 7 Blvd

County 1 Blvd

10

County 1 Blvd

5

County 8 Blvd

58

19

Spring Creek Lake

Welch

Cannon Valley Trail

Main St

Bench St



Old Main St

Bike Trail

Bench St

Featherstone Rd

Mayo Clinic Health System in Red Wing

Gabriel Heights Park

Bird Watcher's Paradise

This ride starts at Frontenac State Park, www.dnr.state.mn.us/state_parks/frontenac/index.html, one of the best spots in the country to view birds migrating in the spring and fall. From the park, turn right onto Cty Rd. 2 and cross Hwy. 61. Stay on Cty 2 to Cty 5, turn left on Cty 5. Go 9 miles and take a left on Territorial Rd. Take the first right onto Lakeview Dr., and the first right on 332nd St. Take a left on Hwy 61, then right on Cty 2. Go past the Villa Maria Retreat Center, www.villamariaretreats.org. Cty 2 will turn to the left and will take you back to the park.

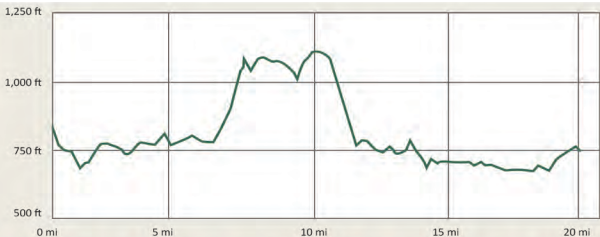
Miles: 21.39

Start/Max Elev.: 791/1165 ft

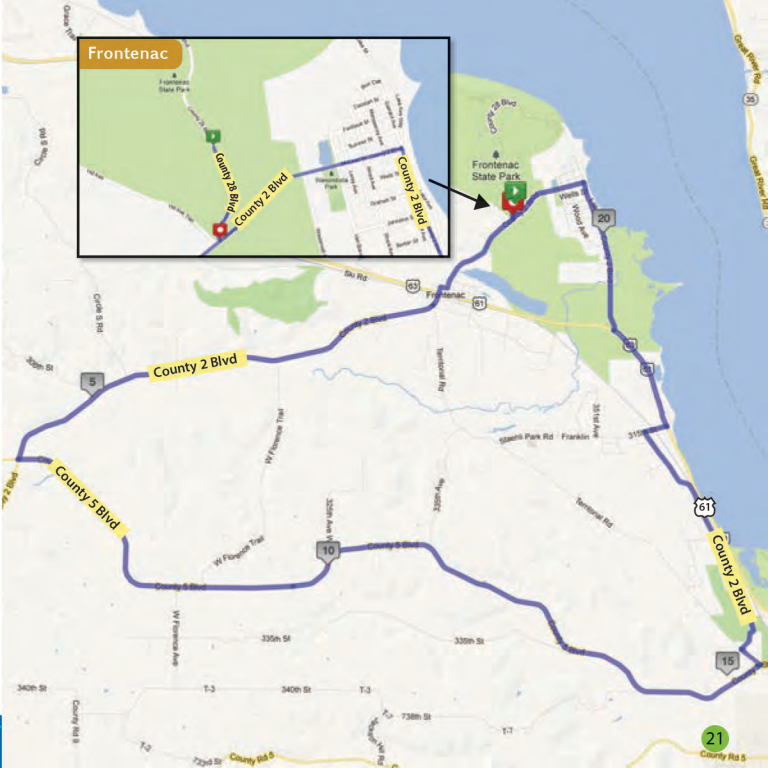
Average Grade: 3.0%

Total Gain: 607 ft

ELEVATION



Frontenac





Lake City Leisure Loops

Lake City, a town of 5,000, is renowned as the Birthplace of Water Skiing. These leisure loops showcase city parks, residential and business districts, and spectacular views of Lake Pepin.

Family Friendly: Start at Underwood Park, take a right on 10th St, watch for the bike trail. It ends at Hidden Meadow Lane, where you take a left. Then left on Cty 5, back to the park.

Clubhouse Cruise: Follow the Family Friendly loop but instead take a right on Cty 5. Then go left on Clubhouse Dr, and right onto Greenway Parkway. Take a left on Hwy. 63 and a left on Cty 5 to return to Underwood.

Lake Pepin Ramble: Follow the Cruise tour but continue on Hwy 63 to 7th St. Take a right. Go left on Iowa, right on Garden, left on Illinois, right on S. Lakeshore (Hwy 61), and left on Oak. Dead-end at the LC Sportsman's Club. Return to Hwy 61 and head north. Take a right on Marion, left on Franklin, right on Chestnut, left on Park. Turn right on Hwy. 61 to Hok-Si-La Park. Go back on 61 and head south, take a right on Country Club Rd. Go left on Lakeview, left on Territorial, left on Grant, and a right on 10th back to Underwood Park.

Family Friendly	Miles: 2.29	Total Gain: 49 ft
Clubhouse Cruise	Miles: 5.79	Total Gain: 102 ft
Lake Pepin Ramble	Miles: 14.07	Total Gain: 174 ft

All routes begin and end
at Underwood Park
10th St & County Rd 5





LAKE CITY


Minnesota's South Shore

www.visitlakecity.org

SAFETY

- *Obey traffic laws.*
- *Ride no more than two abreast.*
- *Share the road with motorists.*
- *Stop completely at stop signs and stop lights.*
- *Signal when turning, slowing and stopping.*

Routes follow portions of:



www.dot.state.mn.us/bike/mrt

www.dot.wisconsin.gov/travel/bike-foot/grrmap.htm

www.mnmississippiriver.com



Scan to view more biking information



BIKING GUIDE OF LAKE PEPIN



Biking Tours of Lake Pepin in Minnesota and Wisconsin